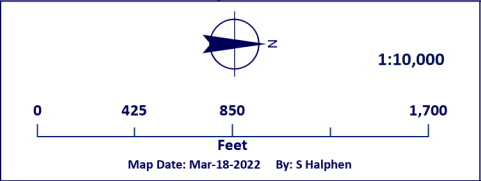


TITLE:

2020 EXISTING LAND USE



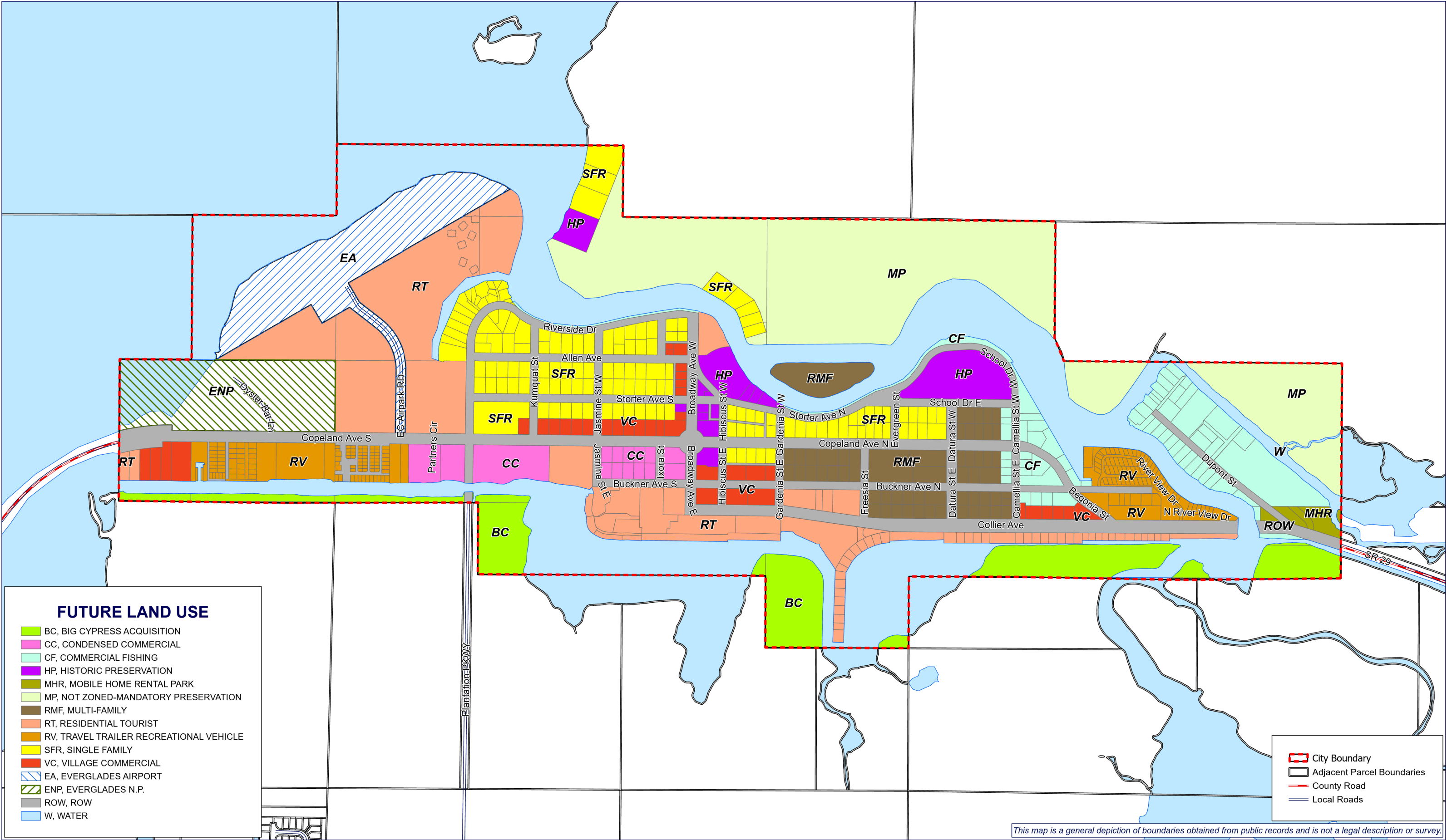
PROJECT:

CITY OF EVERGLADES

Collier County, Florida


STEARNS WEAVER MILLER

MIAMI | FORT LAUDERDALE | TAMPA | TALLAHASSEE | CORAL GABLES



TITLE:

ADOPTED FUTURE LAND USE MAP (Color Version)

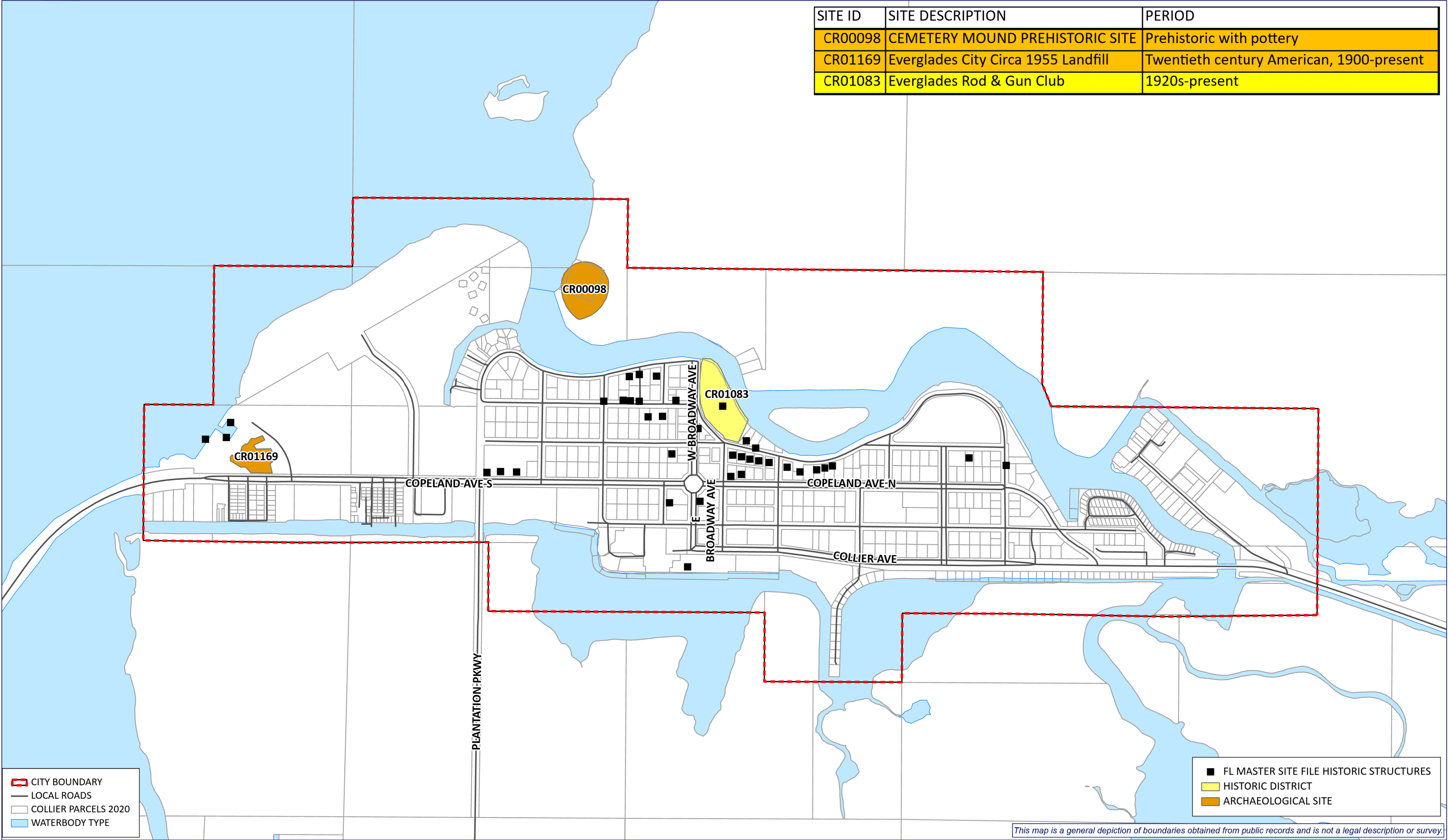


PROJECT:

EVERGLADES CITY

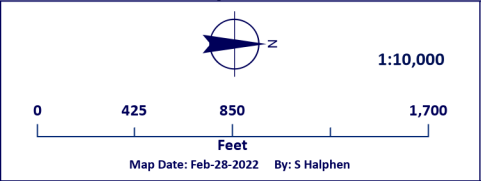
Collier County, Florida

SITE ID	SITE DESCRIPTION	PERIOD
CR00098	CEMETERY MOUND PREHISTORIC SITE	Prehistoric with pottery
CR01169	Everglades City Circa 1955 Landfill	Twentieth century American, 1900-present
CR01083	Everglades Rod & Gun Club	1920s-present



TITLE:

HISTORIC MAP



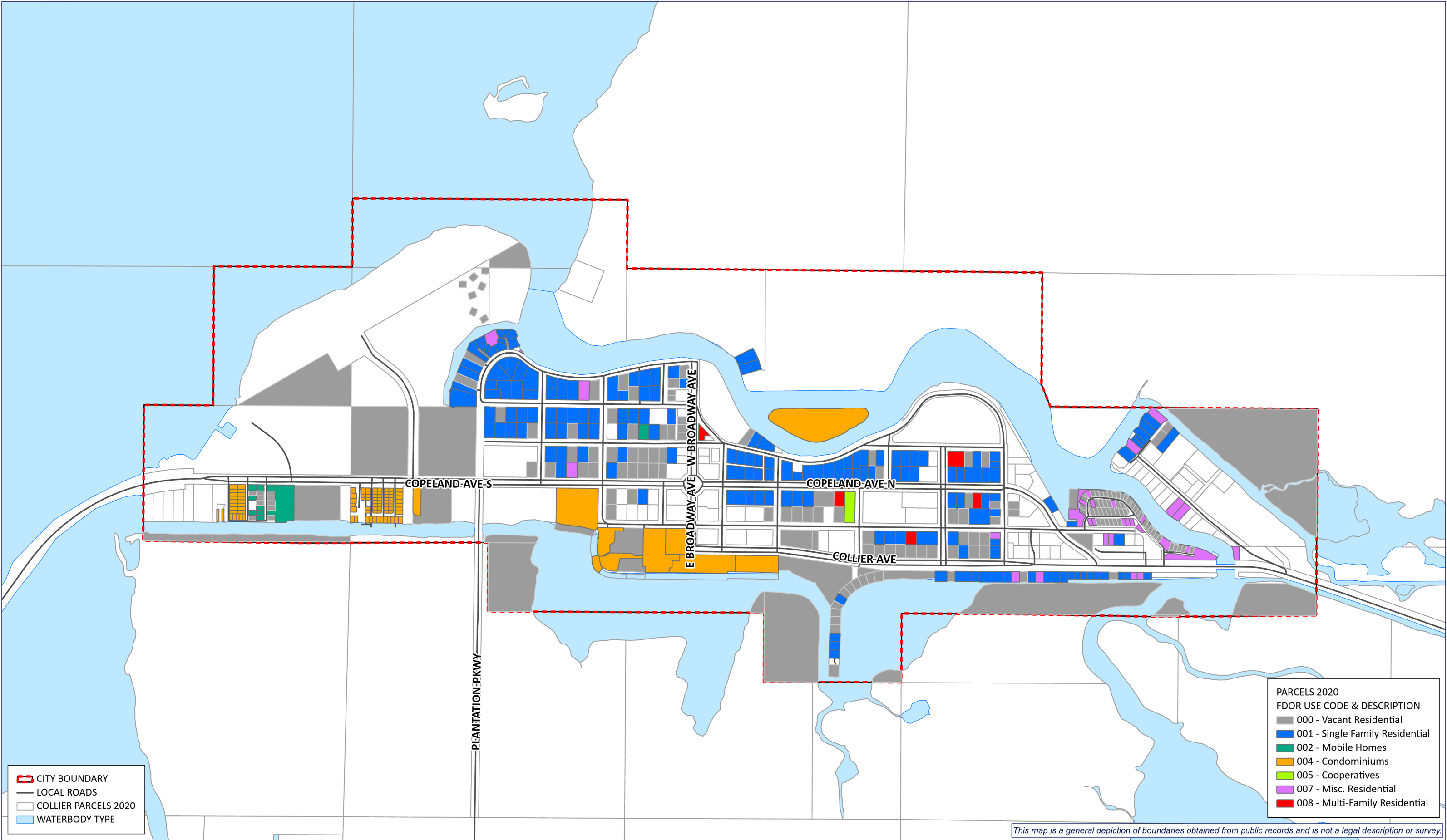
PROJECT:

CITY OF EVERGLADES

Collier County, Florida

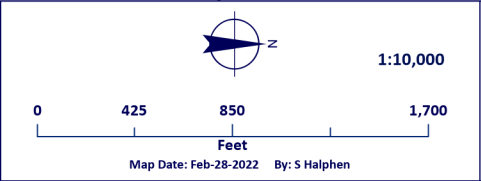
STEARNS WEAVER MILLER

MIAMI | FORT LAUDERDALE | TAMPA | TALLAHASSEE | CORAL GABLES



TITLE:

HOUSING



PROJECT:

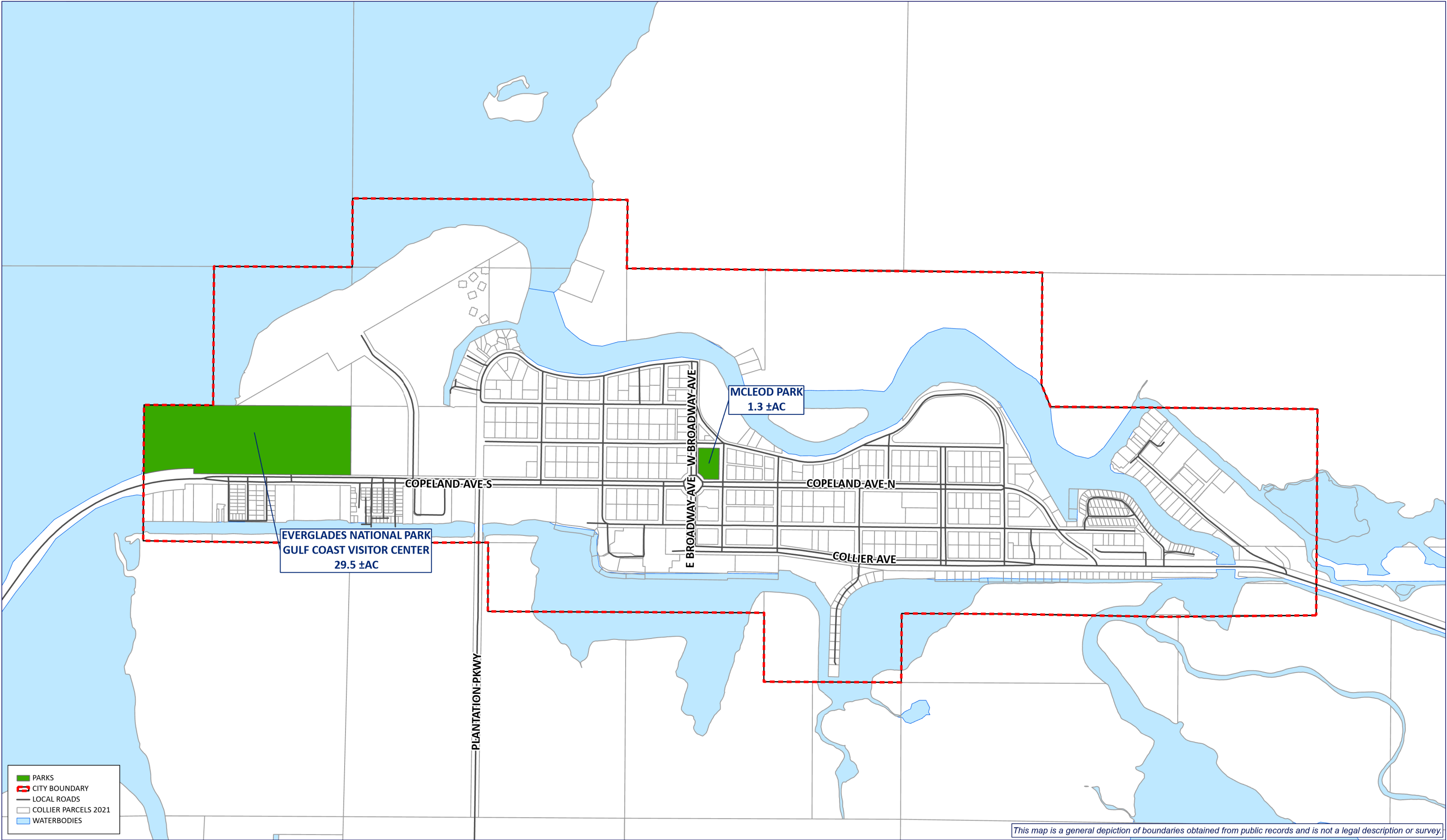
CITY OF EVERGLADES

Collier County, Florida

This map is a general depiction of boundaries obtained from public records and is not a legal description or survey.

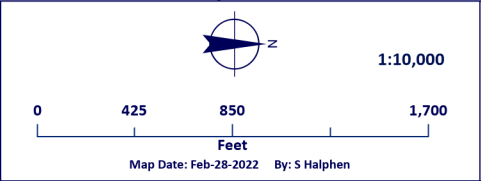
STEARNS WEAVER MILLER

MIAMI | FORT LAUDERDALE | TAMPA | TALLAHASSEE | CORAL GABLES



TITLE:

PARKS



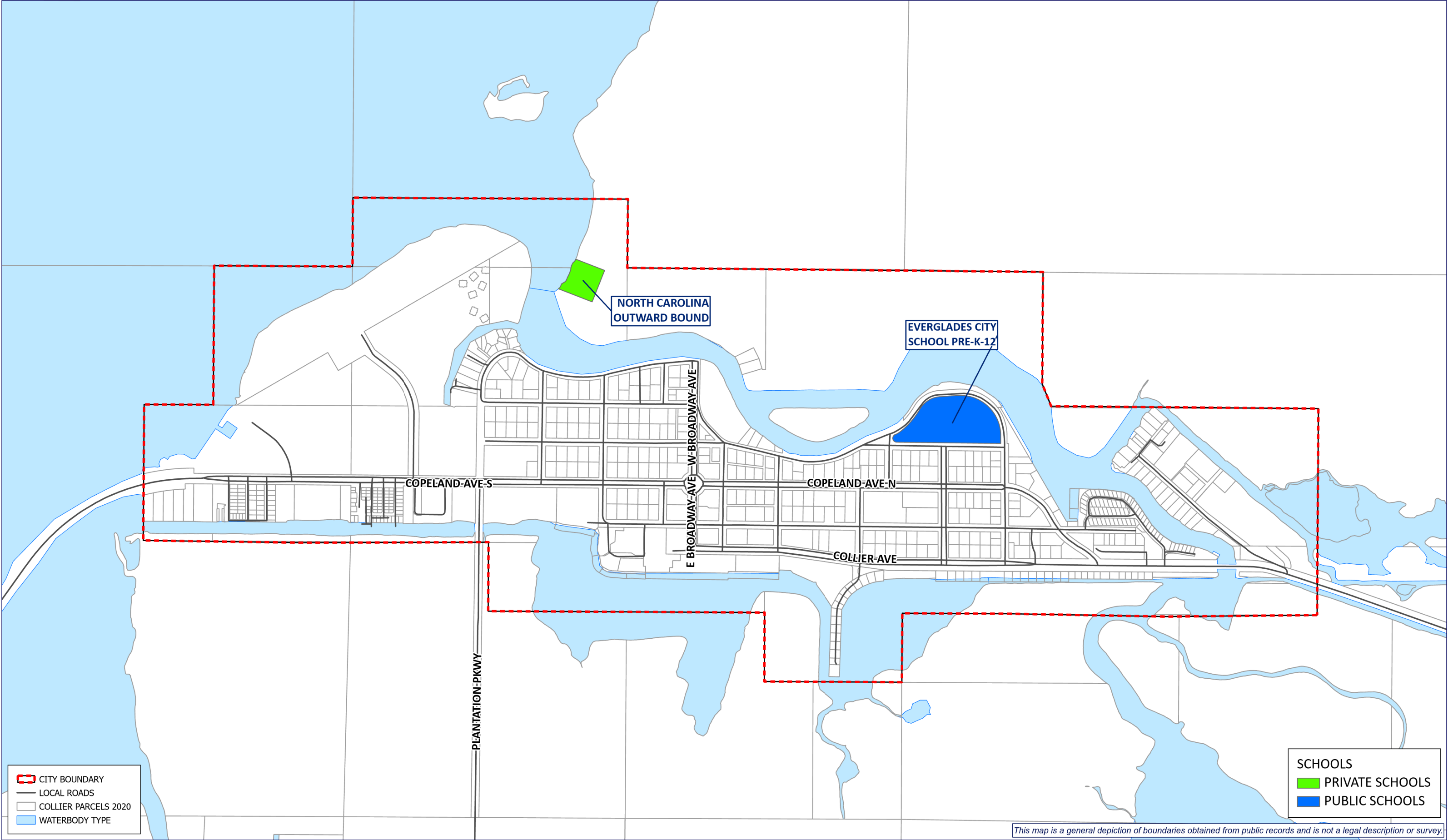
PROJECT:

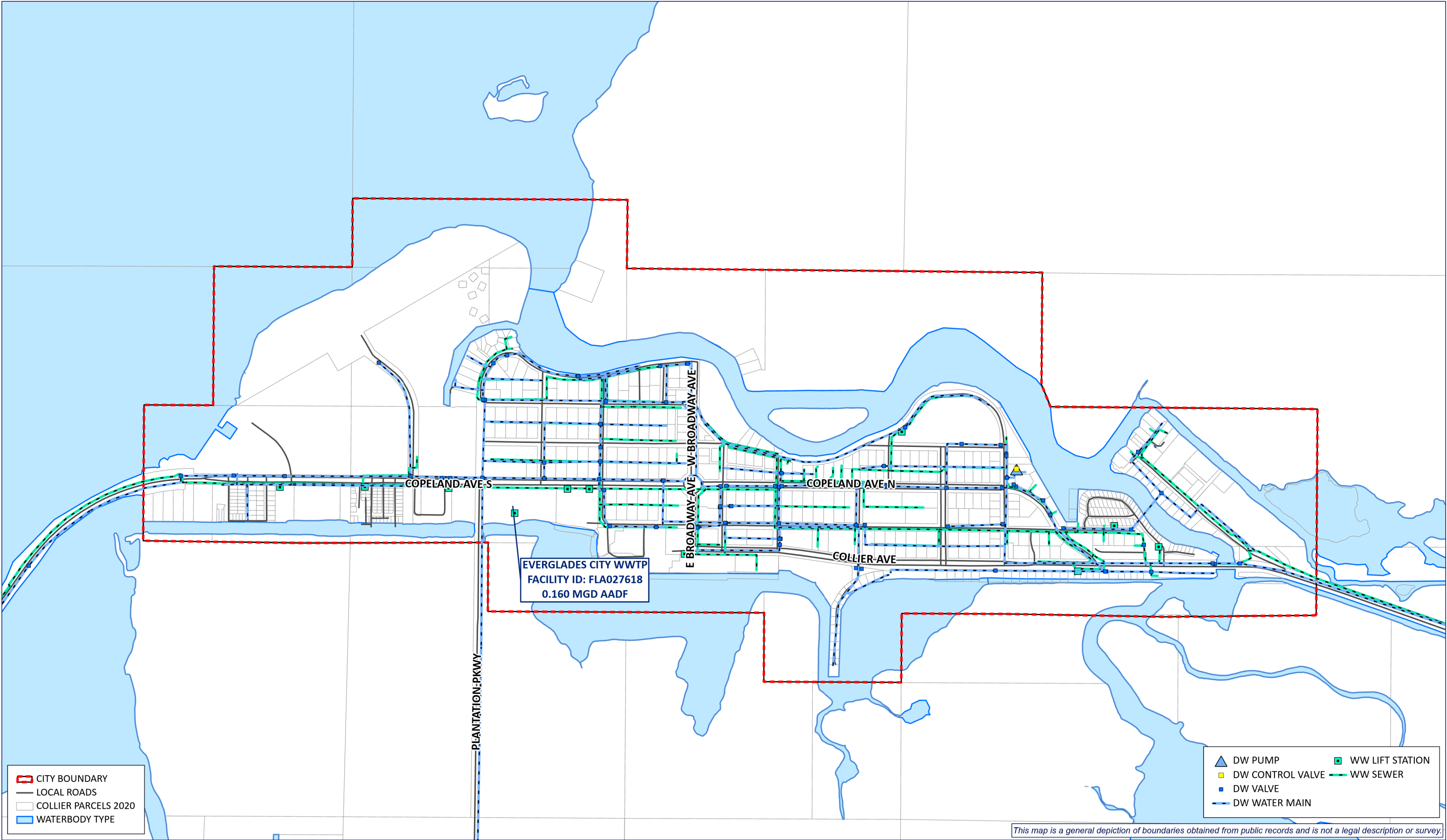
CITY OF EVERGLADES

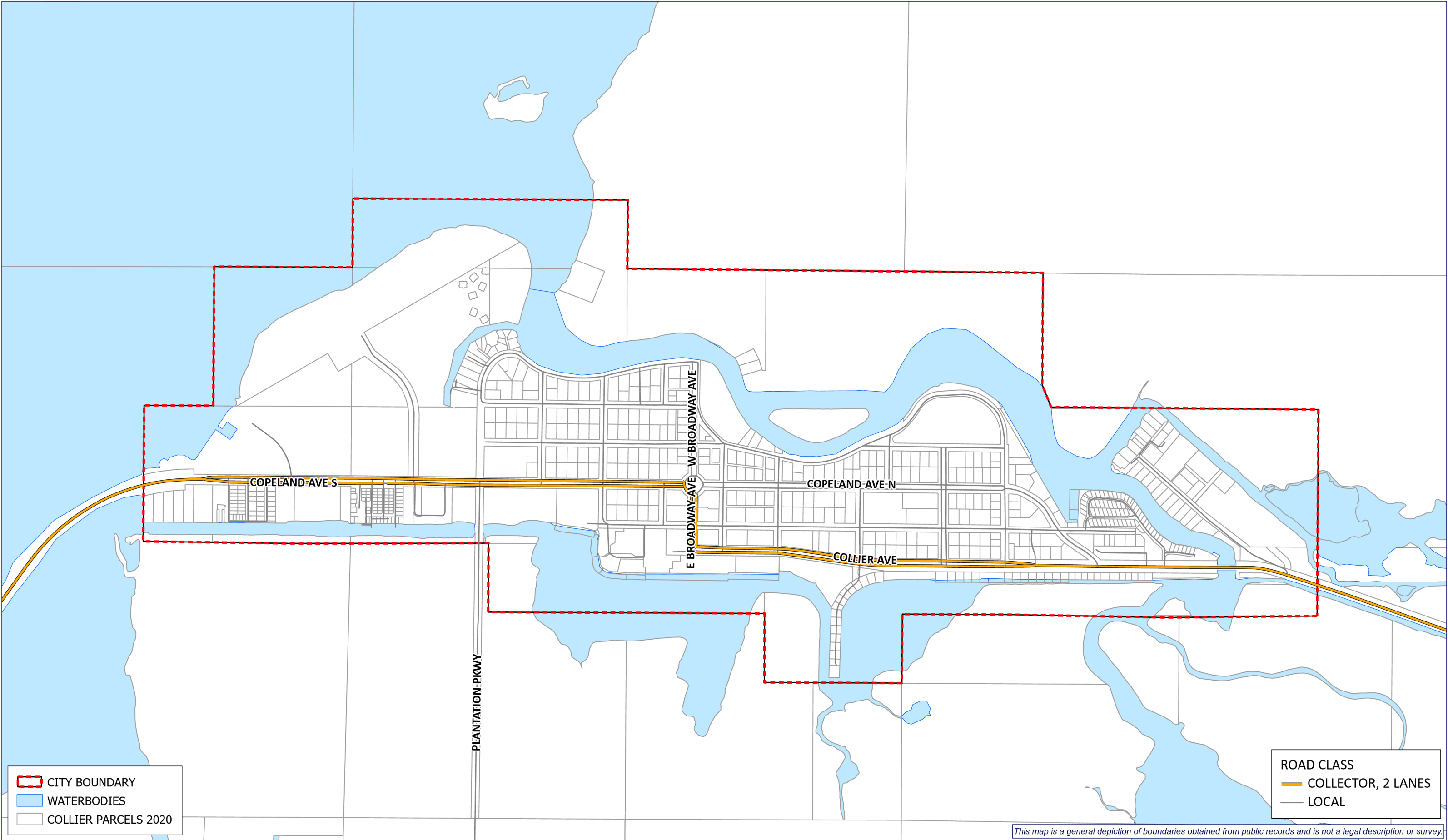
Collier County, Florida

STEARNS WEAVER MILLER

MIAMI | FORT LAUDERDALE | TAMPA | TALLAHASSEE | CORAL GABLES

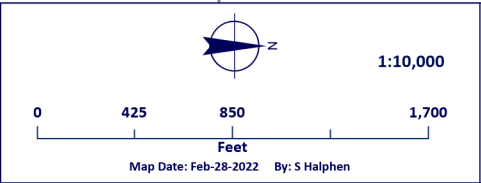






TITLE:

EXISTING TRAFFIC CIRCULATION



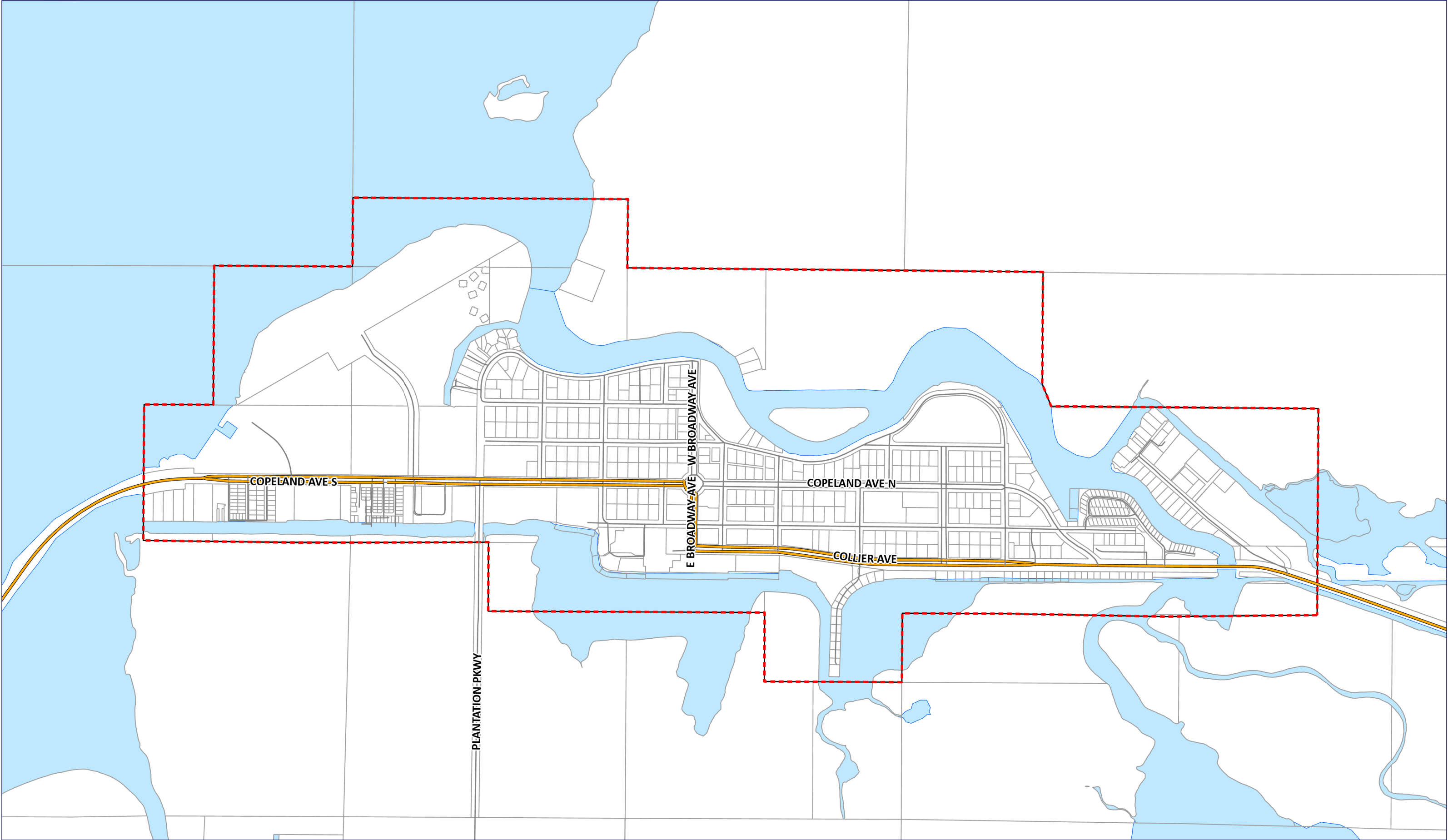
PROJECT:

CITY OF EVERGLADES

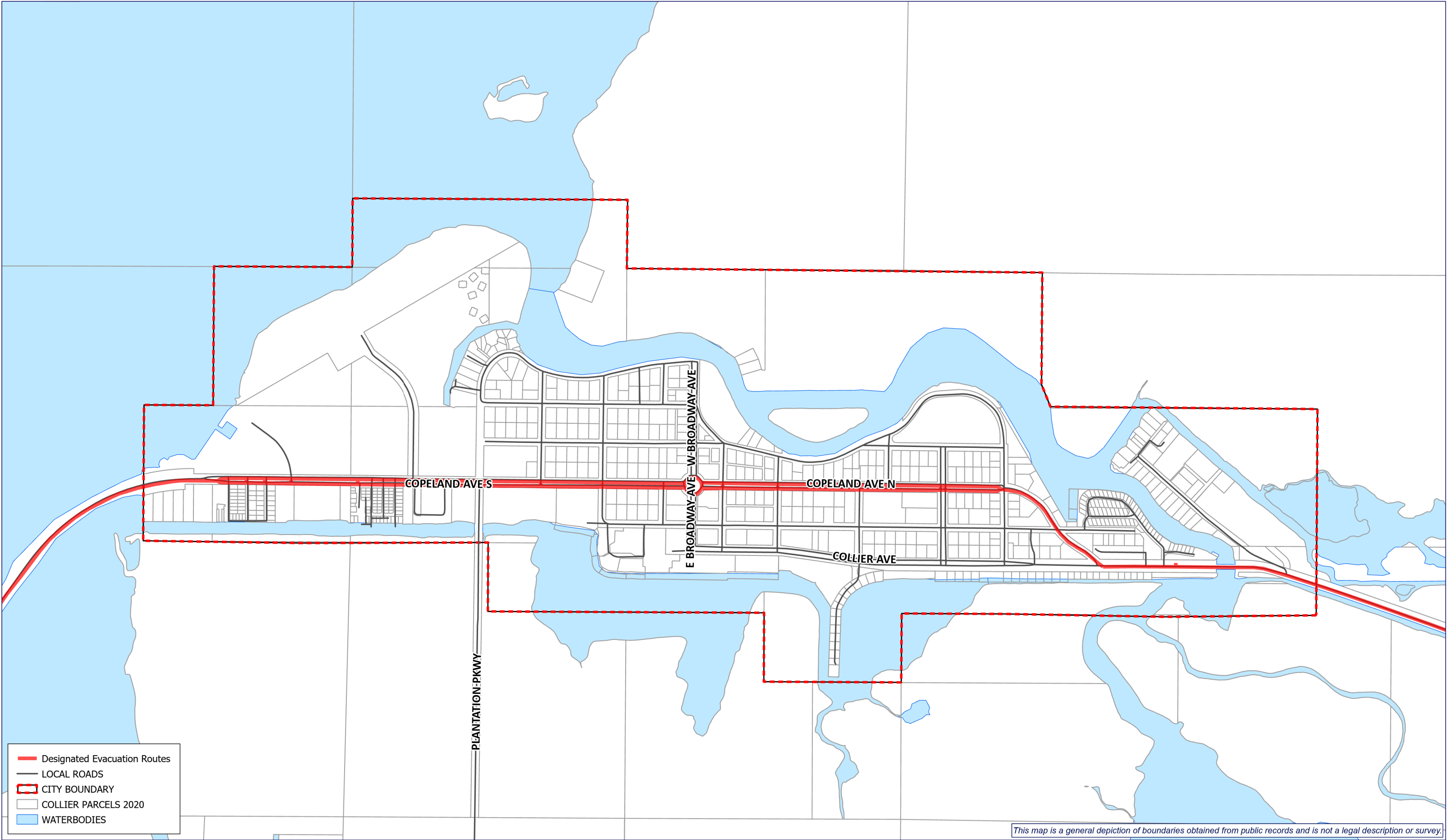
Collier County, Florida

STEARNS WEAVER MILLER

MIAMI | FORT LAUDERDALE | TAMPA | TALLAHASSEE | CORAL GABLES

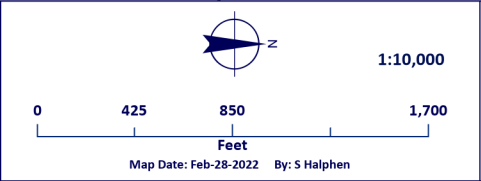


<p>LEGEND</p> <p> CITY BOUNDARY</p> <p> COLLIER PARCELS 2020</p> <p> WATERBODIES</p> <p>ROADS</p> <p>ROAD CLASS</p> <p> COLLECTOR, 2 LANES</p> <p> LOCAL</p>	<p>TITLE:</p> <h1 style="text-align: center;">FUTURE TRAFFIC CIRCULATION 2045</h1>	<p style="text-align: center;">  </p> <p style="text-align: center;">1:10,000</p> <p style="text-align: center;"> 0 425 850 1,700 </p> <p style="text-align: center;">Feet</p> <p style="text-align: center;">Map Date: Feb-28-2022 By: S Halphen</p>	<p>PROJECT:</p> <h2 style="text-align: center;">CITY OF EVERGLADES</h2> <p style="text-align: center;">Collier County, Florida</p>
---	--	---	--



TITLE:

EVACUATION ROUTES



PROJECT:

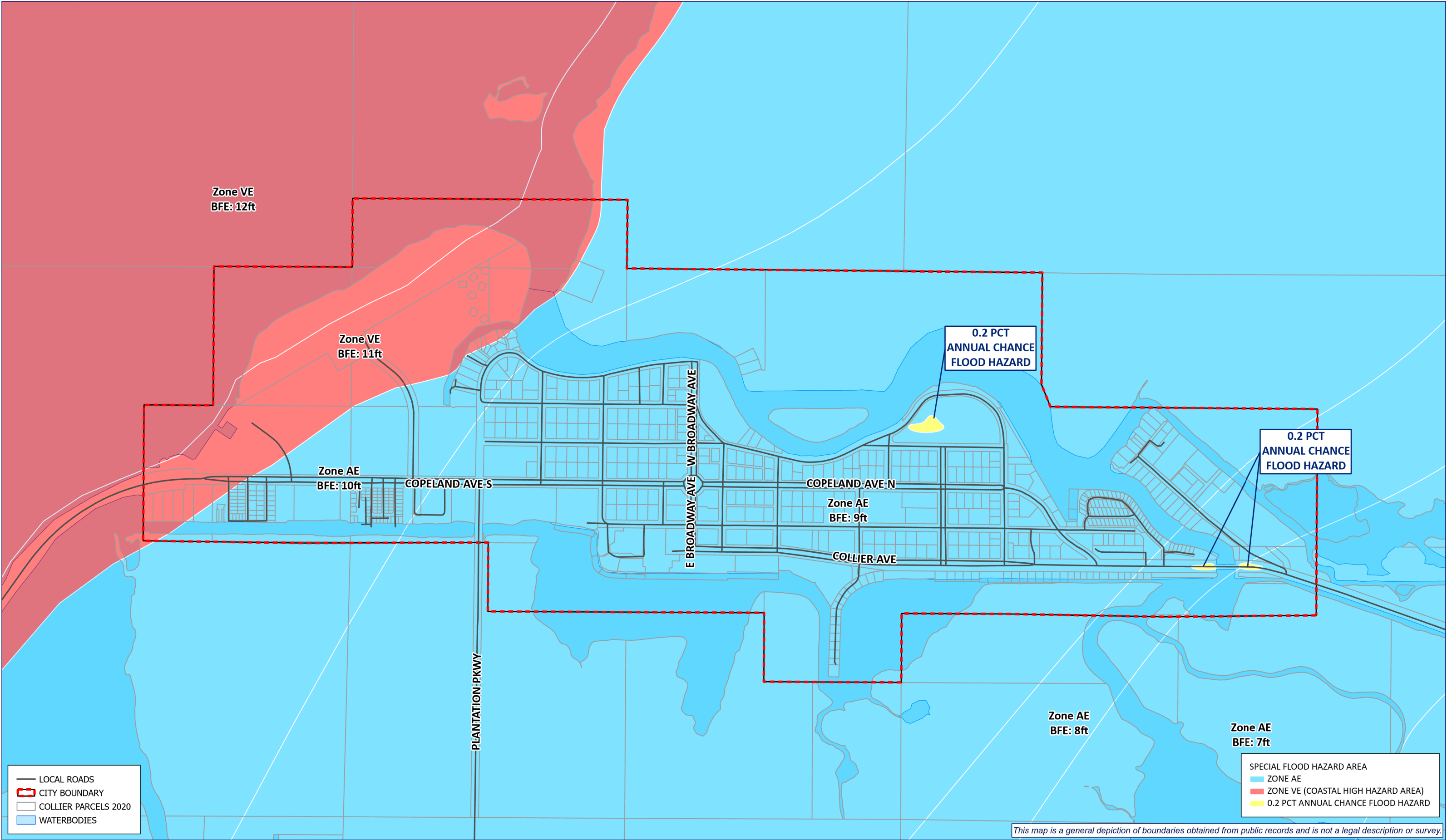
CITY OF EVERGLADES

Collier County, Florida

This map is a general depiction of boundaries obtained from public records and is not a legal description or survey.

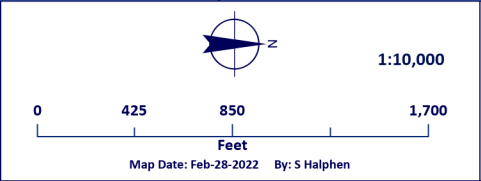
STEARNS WEAVER MILLER

MIAMI | FORT LAUDERDALE | TAMPA | TALLAHASSEE | CORAL GABLES



TITLE:

FLOOD HAZARD ZONES



PROJECT:

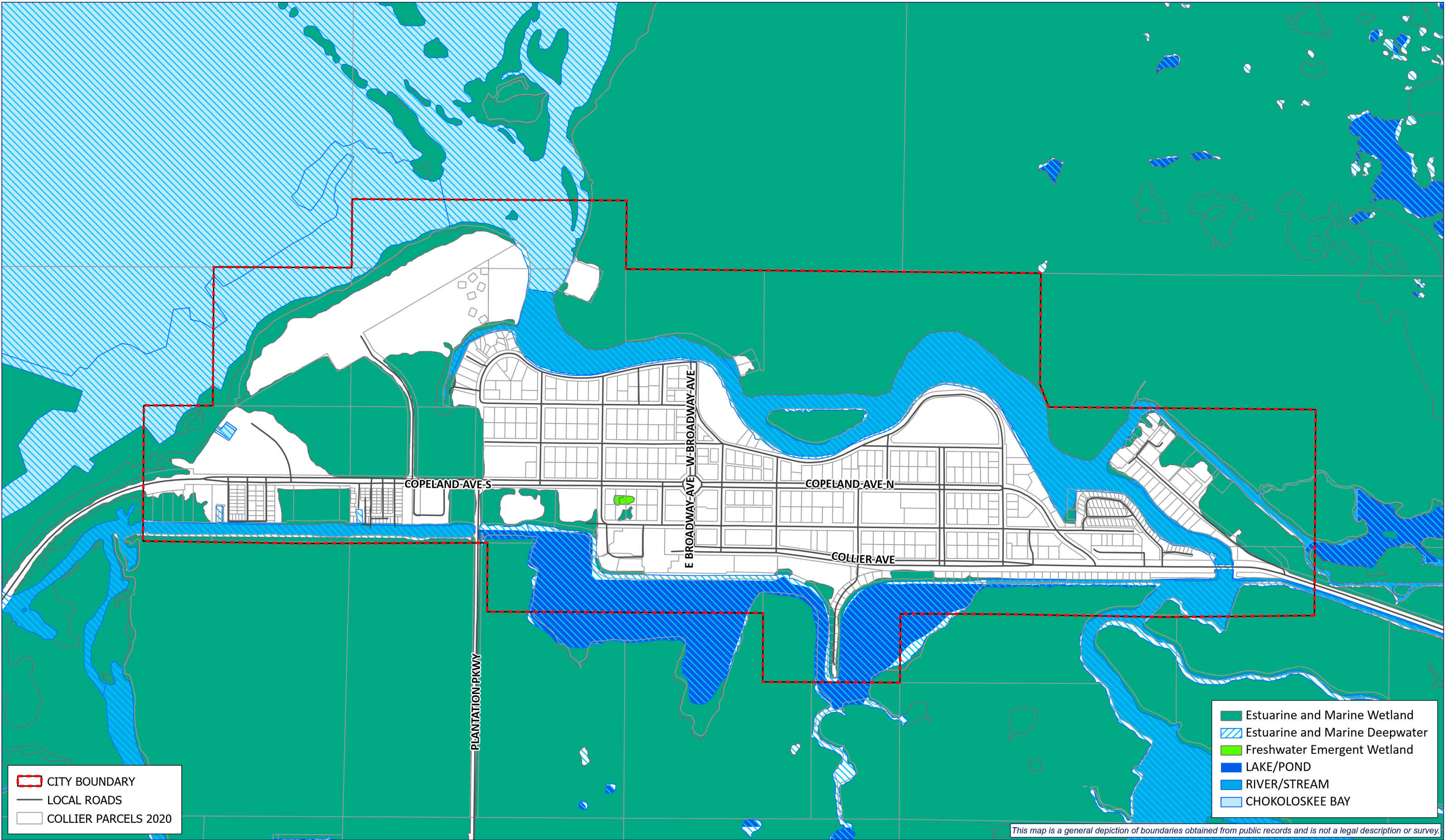
CITY OF EVERGLADES

Collier County, Florida

This map is a general depiction of boundaries obtained from public records and is not a legal description or survey.

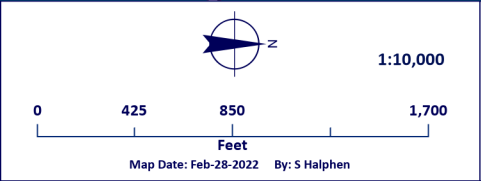
STEARNS WEAVER MILLER

MIAMI | FORT LAUDERDALE | TAMPA | TALLAHASSEE | CORAL GABLES



TITLE:

LAKES, RIVERS & WETLANDS



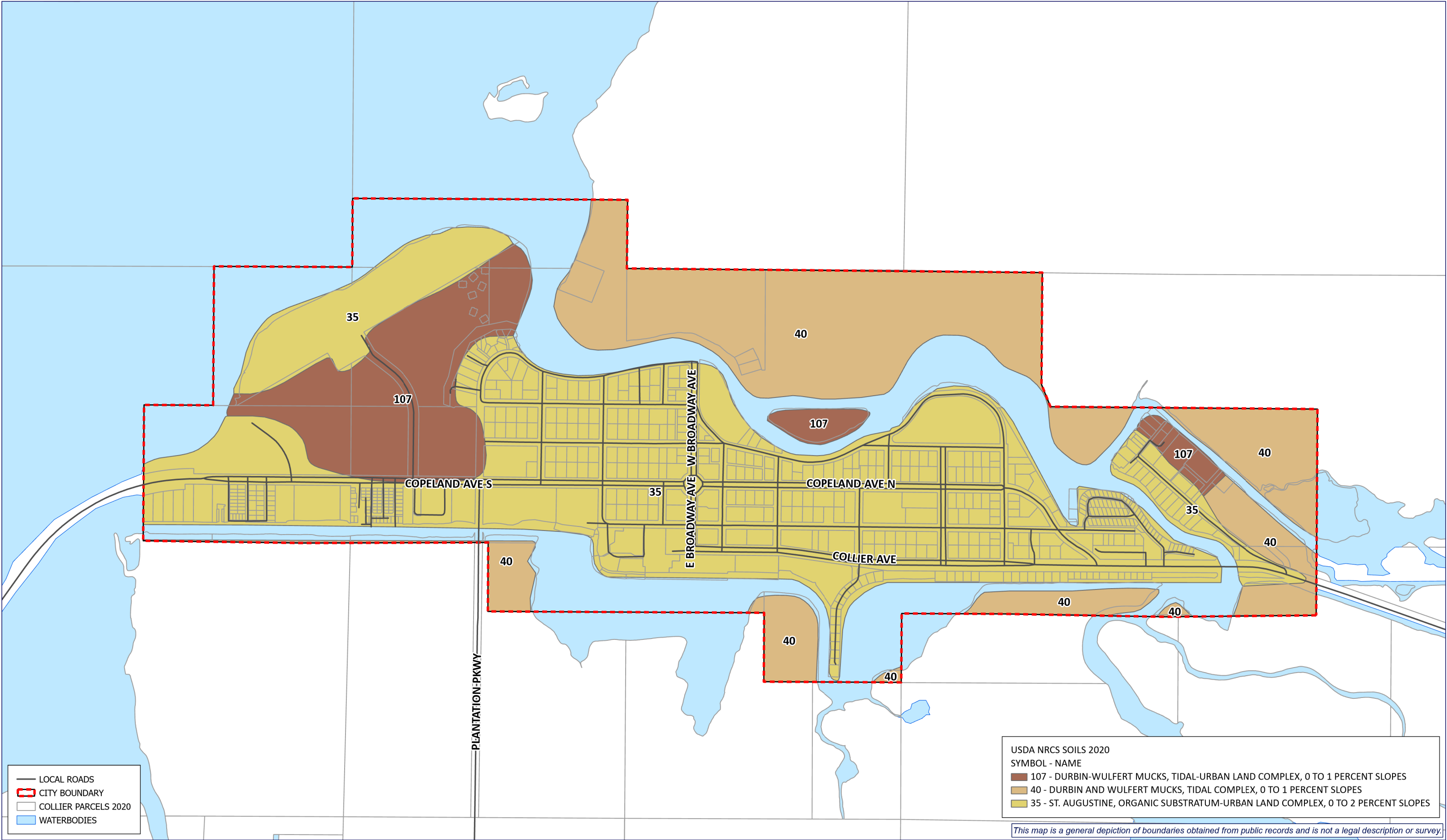
PROJECT:

CITY OF EVERGLADES

Collier County, Florida

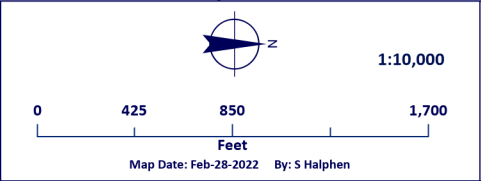
STEARNS WEAVER MILLER

MIAMI | FORT LAUDERDALE | TAMPA | TALLAHASSEE | CORAL GABLES



TITLE:

NRCS SOILS



PROJECT:

CITY OF EVERGLADES

Collier County, Florida

STEARNS WEAVER MILLER

MIAMI | FORT LAUDERDALE | TAMPA | TALLAHASSEE | CORAL GABLES